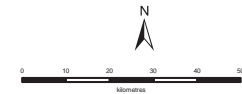


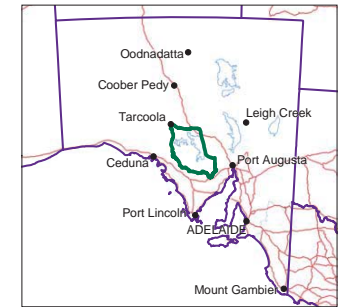
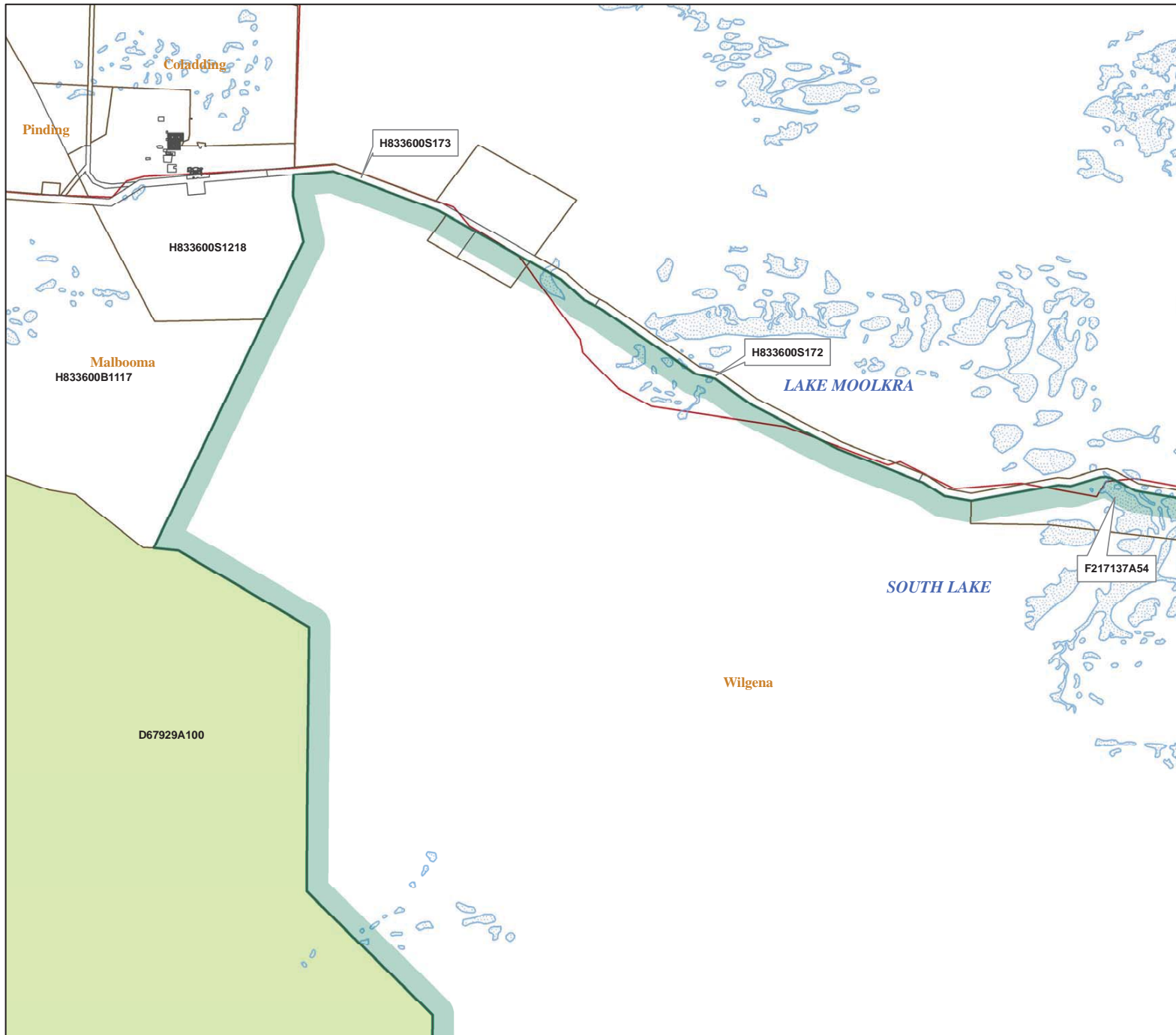
**Gawler Ranges
Consent Determination Boundary**



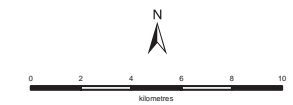
- Legend**
- Claim Boundary
 - Pastoral Lease
 - Park or Reserve
 - Highway
 - Other Road
 - Homestead
 - Waterbody
 - Watercourse

NNTR Attachment:
SCD2011/005,
Attachment 1; Schedule 2 - Maps of the
Determination Area,
Page 1 of 14, A4, 19/12/2011

DISCLAIMER
The State of South Australia does not warrant or represent that the information included is current, accurate or complete. The information included is based upon maps and other information of differing scales and accuracy and the user should verify the accuracy of the information. The information included is provided for informational purposes only and any person who uses it, or relies on the information provided, does so at their own risk. The State of South Australia accepts no liability to any person, whether a tenant holder or not, in respect of any property damage or liability to be claimed by any person in relation, whether in work or working, upon the whole or any part of the contents of the information provided within.



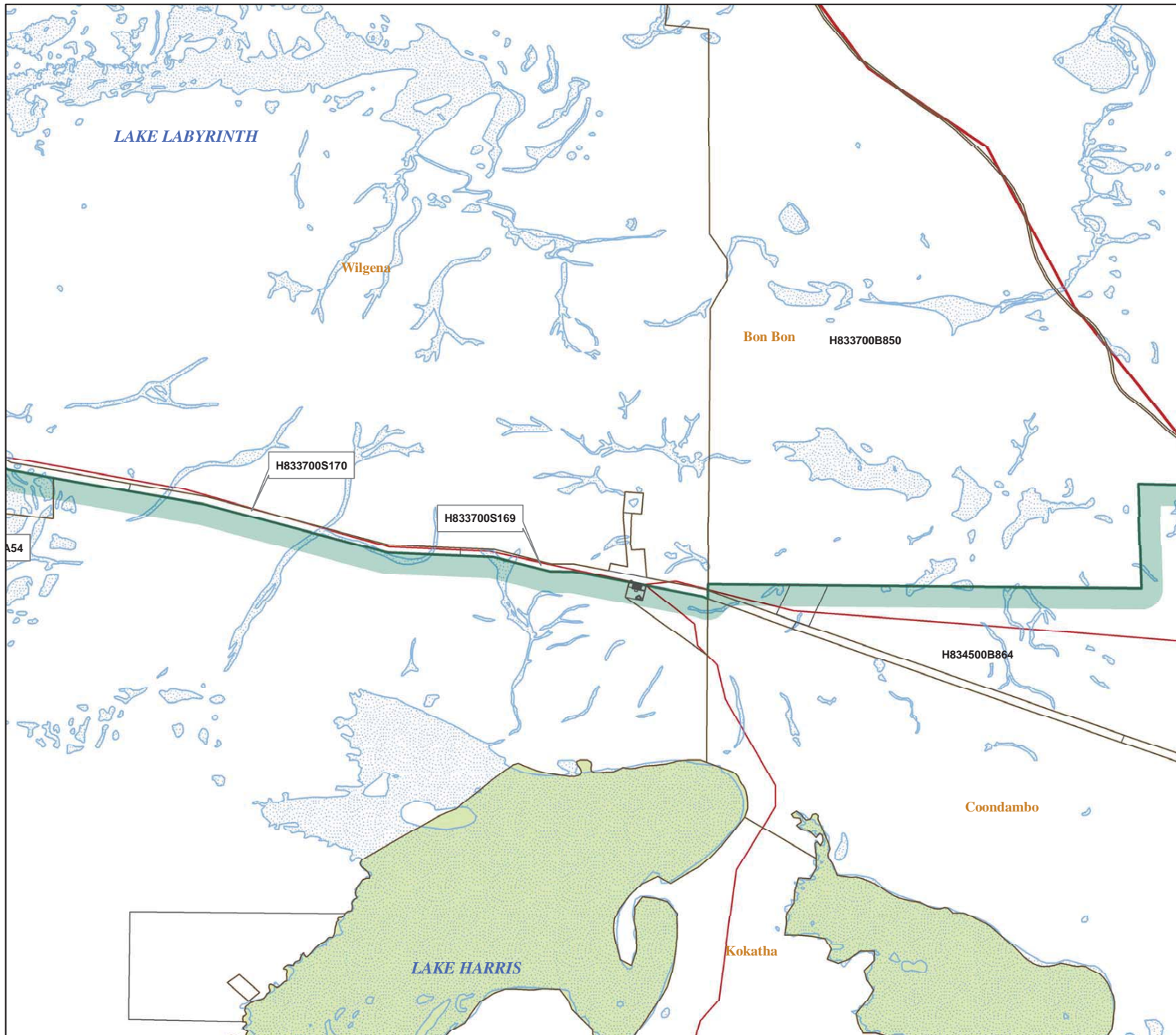
**Gawler Ranges
Consent Determination Boundary
Enlargement 1**



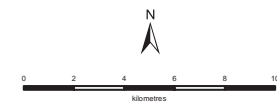
- Legend**
- Claim Boundary
 - Pastoral Lease
 - Park or Reserve
 - Highway
 - Other Road
 - Homestead
 - Waterbody
 - Watercourse

NNTR Attachment:
SCD2011/005,
Attachment 1; Schedule 2 - Maps of the
Determination Area,
Page 2 of 14, A4, 19/12/2011

DISCLAIMER
The State of South Australia does not warrant or represent that the information enclosed is current, accurate or complete. The information enclosed is issued for maps and other information of differing scales and boundary definitions. Its accuracy cannot be guaranteed. The information enclosed is intended as a general guide only, and any person who uses or relies on the information provided above do so at their own risk. The State of South Australia expressly disclaims all and any liability to any person, whether a leaseholder or not, in respect of anything done or omitted to be done by any person in reliance, whether in part or entirety, upon the whole or any part of the contents of the information provided within.



**Gawler Ranges
Consent Determination Boundary
Enlargement 2**

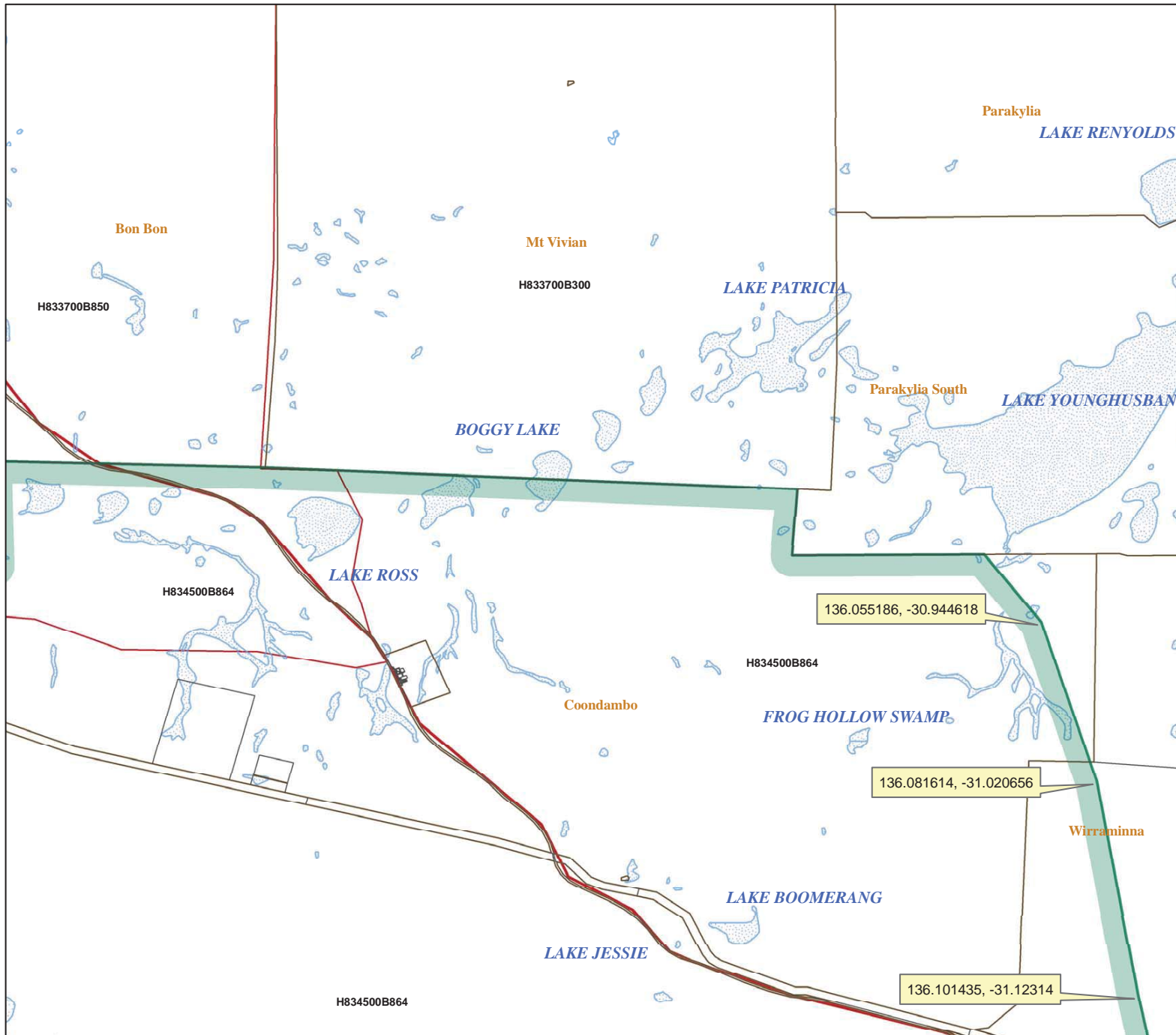


Legend

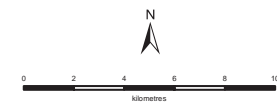
- Claim Boundary
- Pastoral Lease
- Park or Reserve
- Highway
- Other Road
- Homestead
- Waterbody
- Watercourse

NNTR Attachment:
SCD2011/005,
Attachment 1; Schedule 2 - Maps of the
Determination Area,
Page 3 of 14, A4, 19/12/2011

DISCLAIMER
The State of South Australia does not warrant or represent that the information enclosed is current, accurate or complete. The information enclosed is based on maps and other information of differing scales and boundary definitions. Its accuracy cannot be guaranteed. The information enclosed is intended as a general guide only, and any person who uses or relies on the information provided above do so at their own risk. The State of South Australia expressly disclaims all and any liability to any person, whether a licensee holder or not, in respect of anything done or omitted to be done by any person in reliance, whether in part or entirety, upon the whole or any part of the contents of the information provided within.



**Gawler Ranges
Consent Determination Boundary
Enlargement 3**

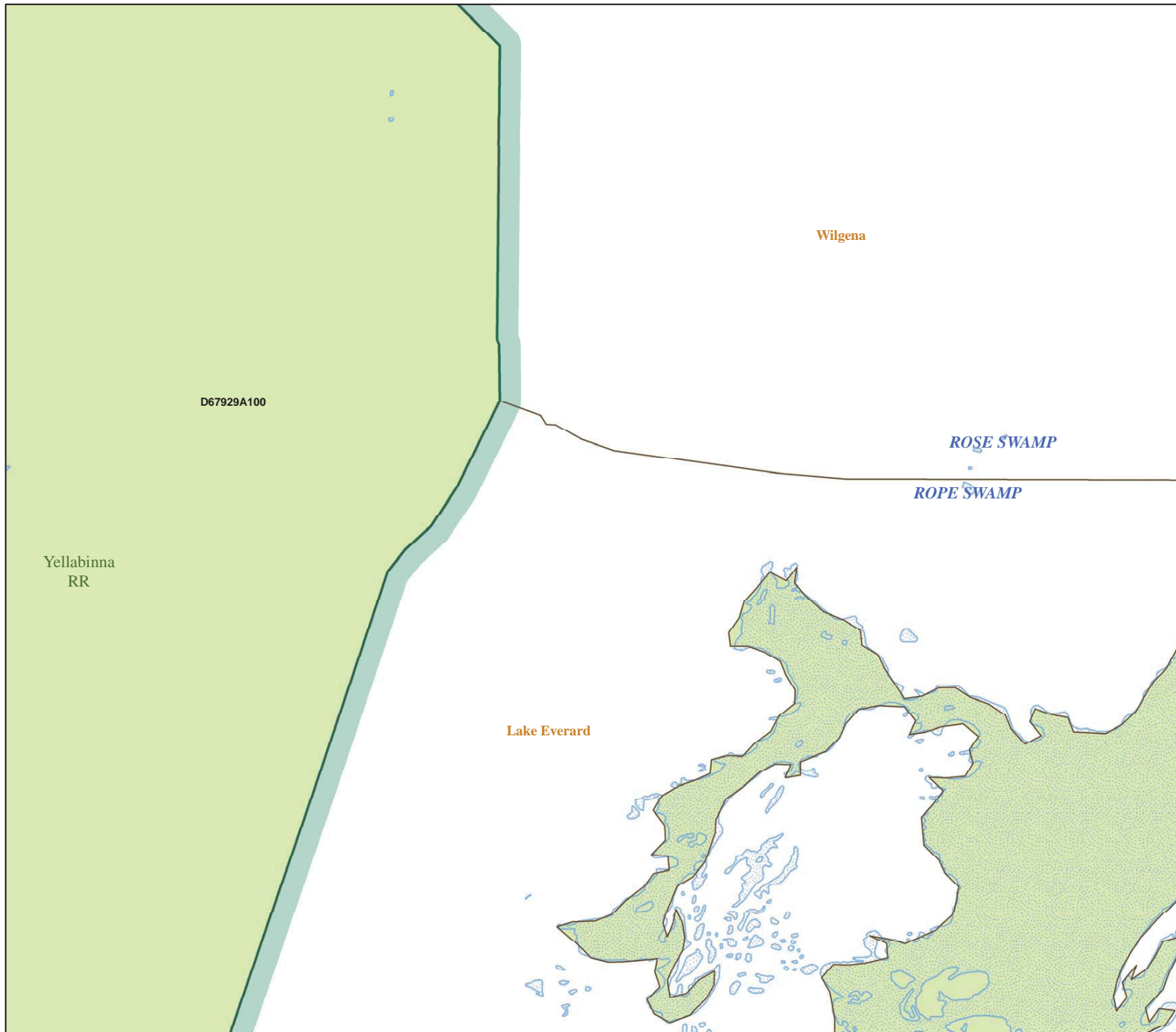


Legend

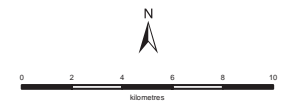
- Claim Boundary
- Pastoral Lease
- Park or Reserve
- Highway
- Other Road
- Homestead
- Waterbody
- Watercourse

NNTR Attachment:
SCD2011/005,
Attachment 1; Schedule 2 - Maps of the
Determination Area,
Page 4 of 14, A4, 19/12/2011

DISCLAIMER
The State of South Australia does not warrant or represent that the information enclosed is current, accurate or complete. The information enclosed is based upon maps and other information of differing scales and boundary definitions. Its accuracy cannot be guaranteed. The information enclosed is intended as a general guide only, and any person who uses or relies on the information provided above do so at their own risk. The State of South Australia expressly disclaims all and any liability to any person, whether a lease holder or not, in respect of anything done or omitted to be done by any person in reliance, whether in part or entirety, upon the whole or any part of the contents of the information provided within.



**Gawler Ranges
Consent Determination Boundary
Enlargement 4**

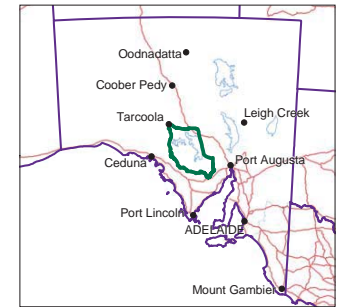
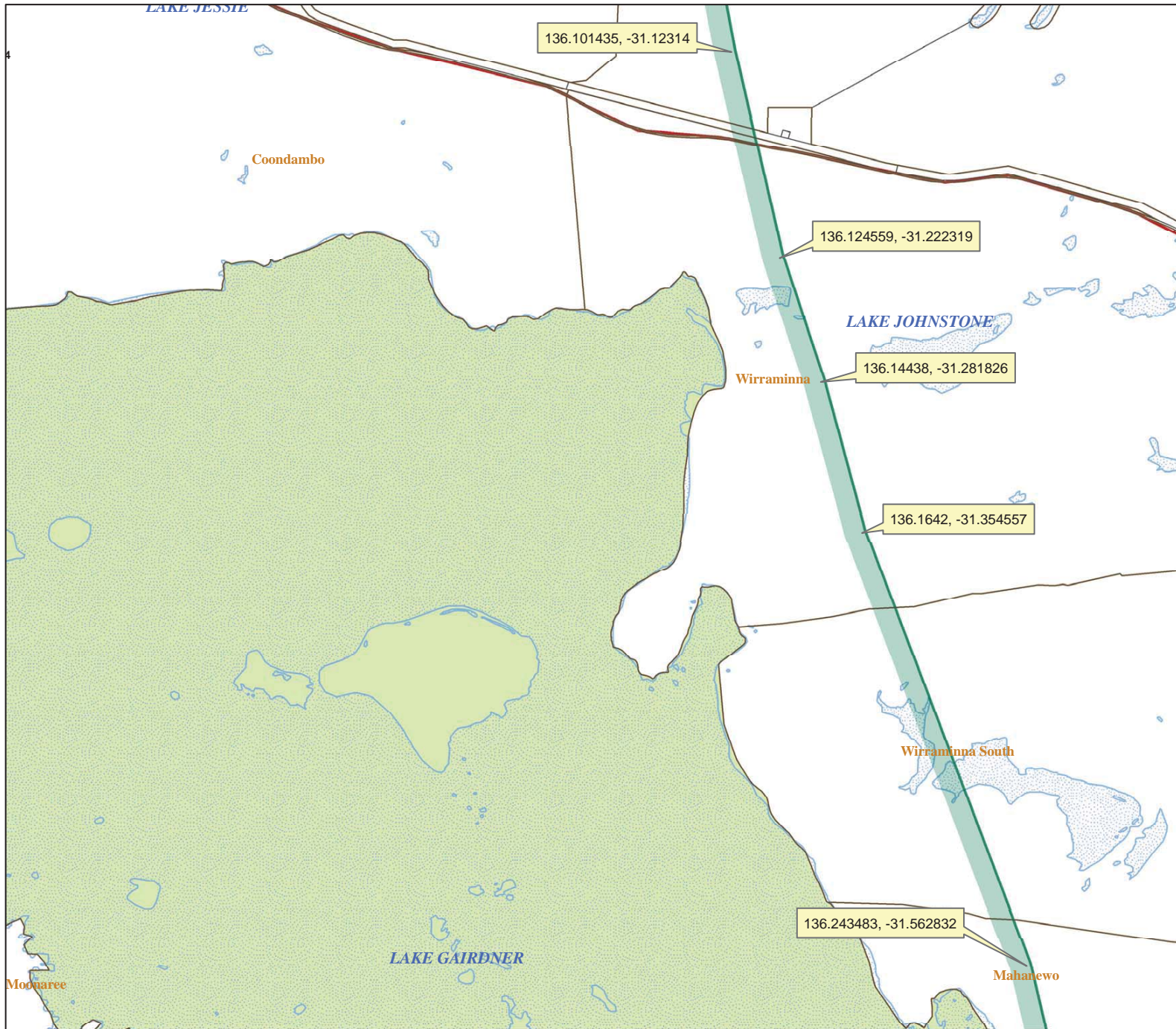


Legend

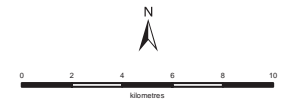
- Claim Boundary
- Pastoral Lease
- Park or Reserve
- Highway
- Other Road
- Homestead
- Waterbody
- Watercourse

NNTR Attachment:
SCD2011/005,
Attachment 1; Schedule 2 - Maps of the
Determination Area,
Page 5 of 14, A4, 19/12/2011

DISCLAIMER
The State of South Australia does not warrant or represent that the information enclosed is current, accurate or complete. The information enclosed is based upon maps and other information of differing scales and boundary definitions. Its accuracy cannot be guaranteed. The information enclosed is intended as a general guide only, and any person who uses or relies on the information provided above do so at their own risk. The State of South Australia expressly disclaims all and any liability to any person, whether a tenant holder or not, in respect of anything done or omitted to be done by any person in reliance, whether in part or entirety, upon the whole or any part of the contents of the information provided within.



**Gawler Ranges
Consent Determination Boundary
Enlargement 5**

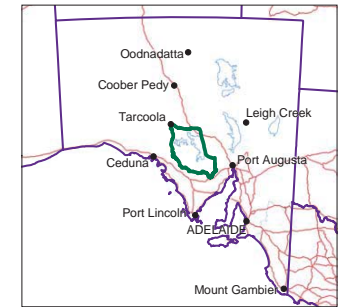
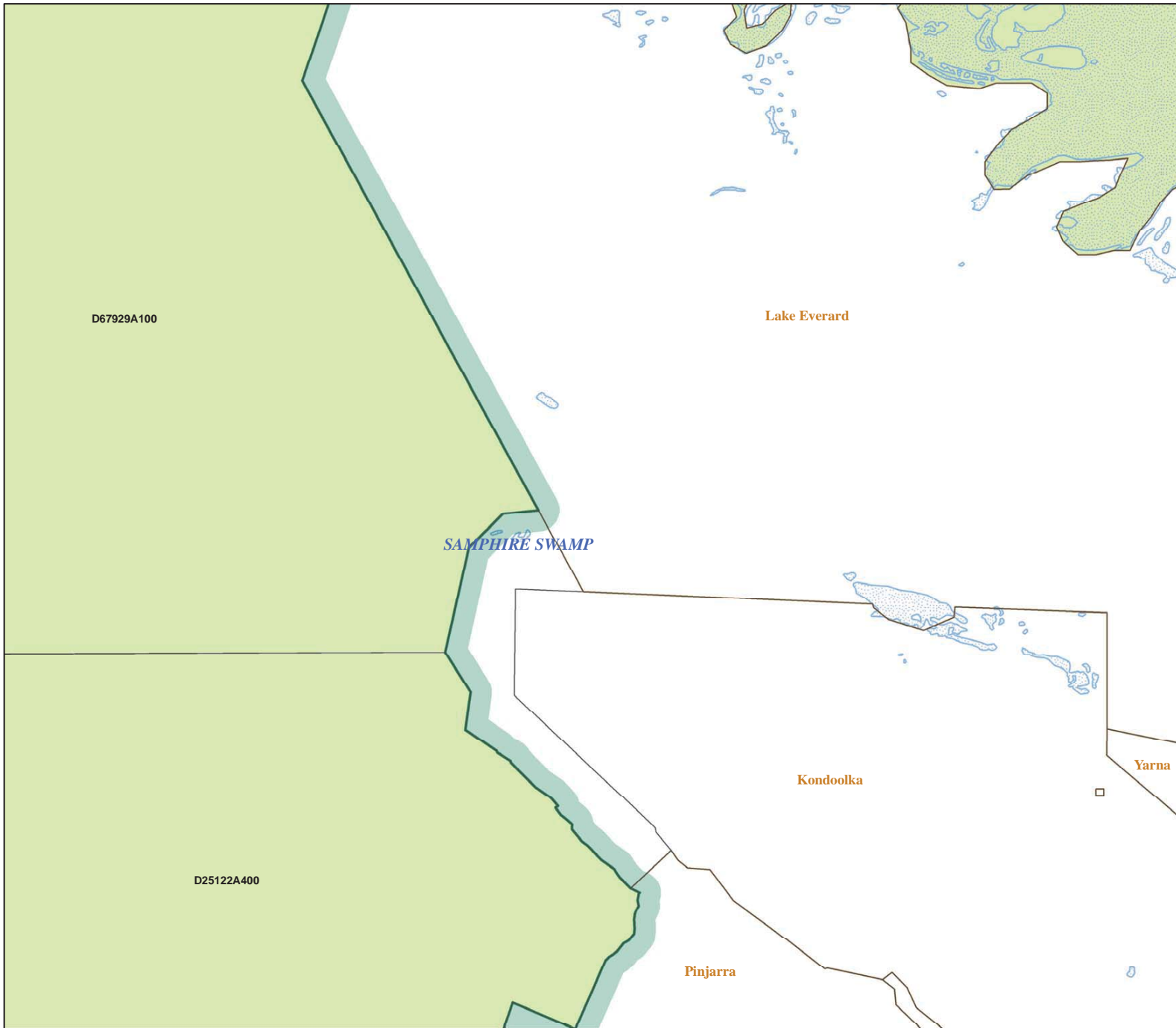


Legend

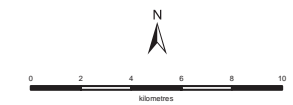
- Claim Boundary
- Pastoral Lease
- Park or Reserve
- Highway
- Other Road
- Homestead
- Waterbody
- Watercourse

NNTR Attachment:
SCD2011/005,
Attachment 1; Schedule 2 - Maps of the
Determination Area,
Page 6 of 14, A4, 19/12/2011

DISCLAIMER
The State of South Australia does not warrant or represent that the information enclosed is current, accurate or complete. The information enclosed is based on maps and other information of differing scales and boundary definitions. Its accuracy cannot be guaranteed. The information enclosed is intended as a general guide only, and any person who uses or relies on the information provided above do so at their own risk. The State of South Australia expressly disclaims all and any liability to any person, whether a leaseholder or not, in respect of anything done or omitted to be done by any person in reliance, whether in part or entirety, upon the whole or any part of the contents of the information provided within.



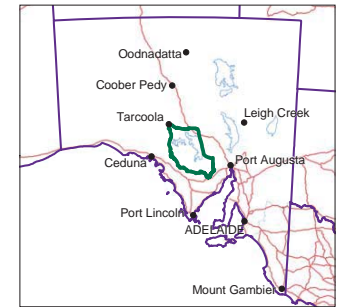
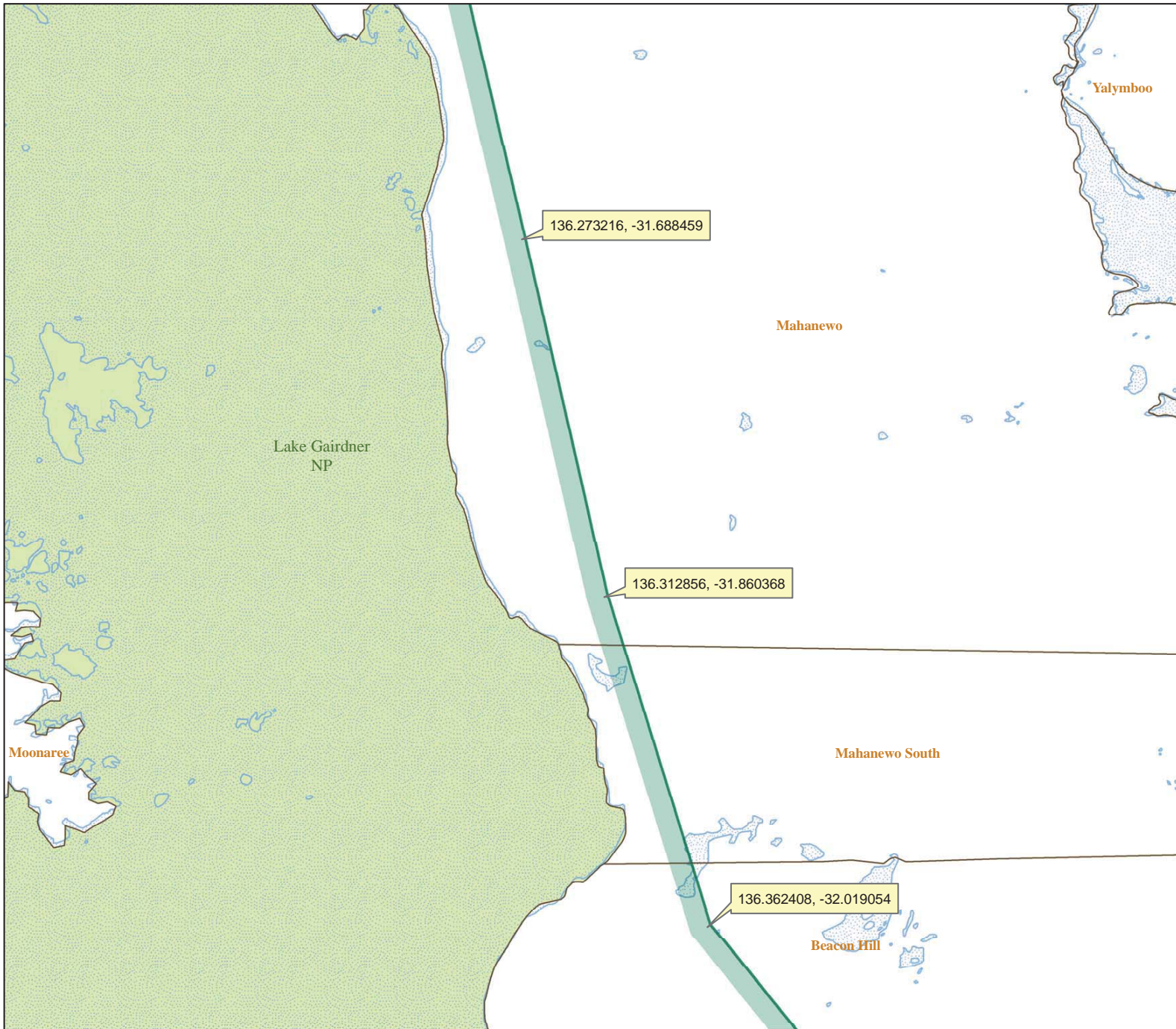
**Gawler Ranges
Consent Determination Boundary
Enlargement 6**



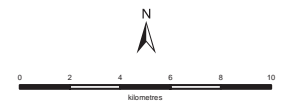
- Legend**
- Claim Boundary
 - Pastoral Lease
 - Park or Reserve
 - Highway
 - Other Road
 - Homestead
 - Waterbody
 - Watercourse

NNTR Attachment:
SCD2011/005,
Attachment 1; Schedule 2 - Maps of the
Determination Area,
Page 7 of 14, A4, 19/12/2011

DISCLAIMER
The State of South Australia does not warrant or represent that the information enclosed is current, accurate or complete. The information enclosed is based on maps and other information of differing scales and boundary definitions. Its accuracy cannot be guaranteed. The information enclosed is intended as a general guide only, and any person who uses or relies on the information provided should do so at their own risk. The State of South Australia expressly disclaims all and any liability to any person, whether a leaseholder or not, in respect of anything done or omitted to be done by any person in reliance, whether in part or entirety, upon the whole or any part of the contents of the information provided within.



**Gawler Ranges
Consent Determination Boundary
Enlargement 7**

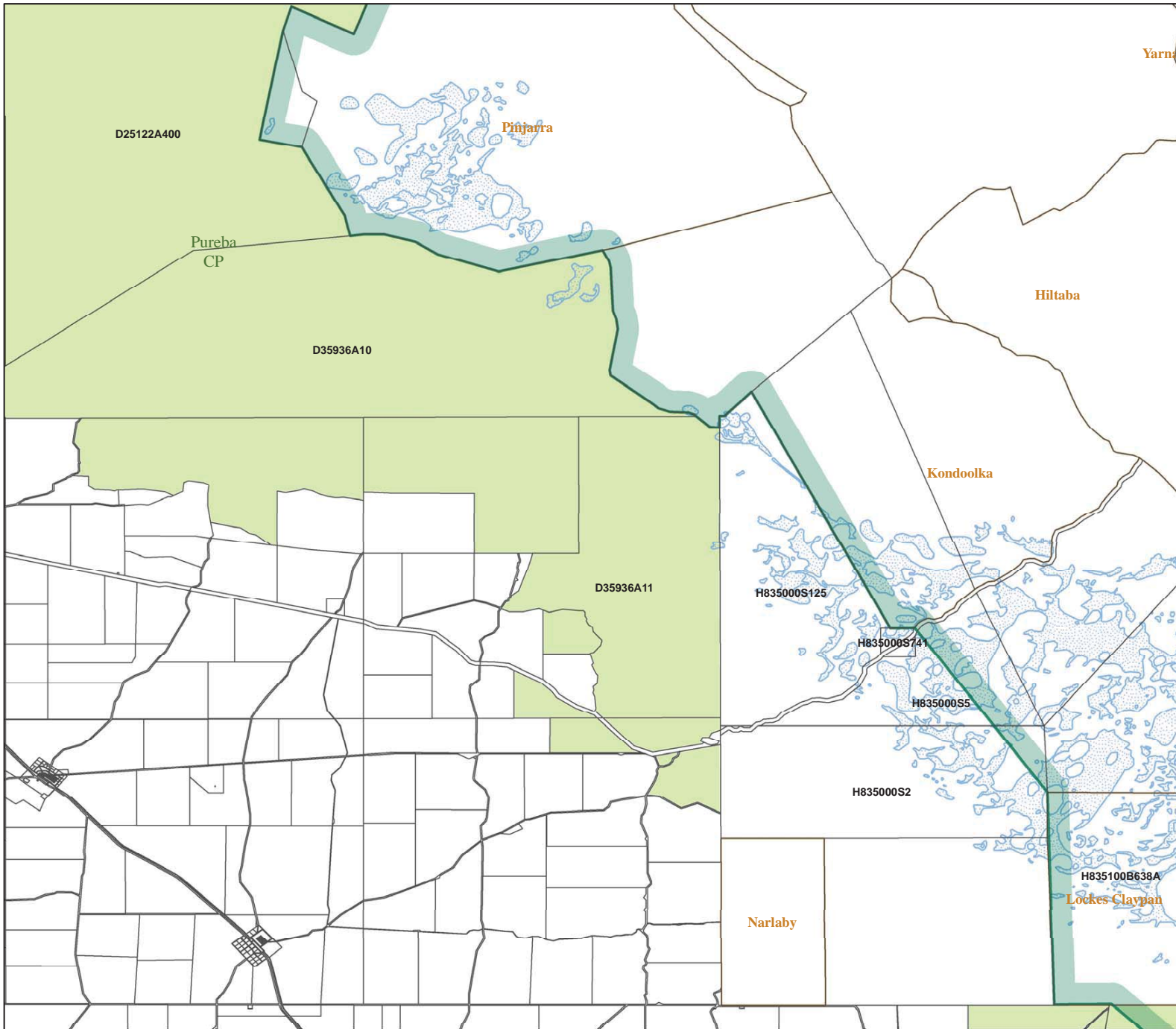


Legend

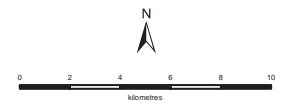
- Claim Boundary
- Pastoral Lease
- Park or Reserve
- Highway
- Other Road
- Homestead
- Waterbody
- Watercourse

NNTR Attachment:
SCD2011/005,
Attachment 1; Schedule 2 - Maps of the
Determination Area,
Page 8 of 14, A4, 19/12/2011

DISCLAIMER
The State of South Australia does not warrant or represent that the information enclosed is current, accurate or complete. The information enclosed is based on maps and other information of differing scales and boundary definitions. Its accuracy cannot be guaranteed. The information enclosed is intended as a general guide only, and any person who uses or relies on the information provided above do so at their own risk. The State of South Australia expressly disclaims all and any liability to any person, whether a lease holder or not, in respect of anything done or omitted to be done by any person in reliance, whether in part or entirety, upon the whole or any part of the contents of the information provided within.



**Gawler Ranges
Consent Determination Boundary
Enlargement 8**

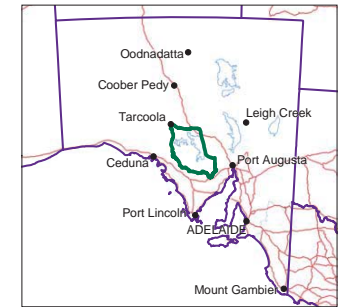
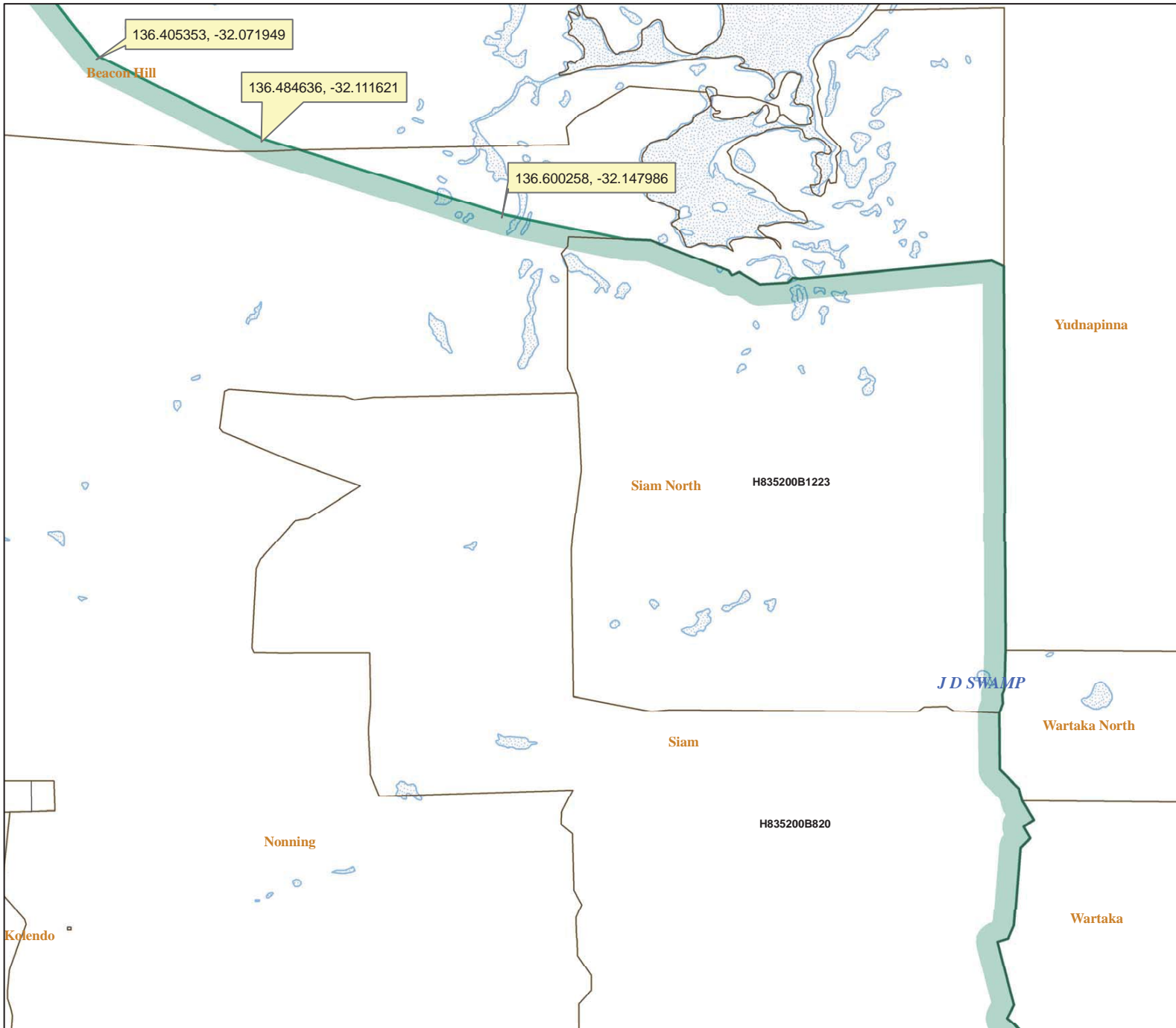


Legend

- Claim Boundary
- Pastoral Lease
- Park or Reserve
- Highway
- Other Road
- Homestead
- Waterbody
- Watercourse

NNTR Attachment:
SCD2011/005,
Attachment 1; Schedule 2 - Maps of the
Determination Area,
Page 9 of 14, A4, 19/12/2011

DISCLAIMER
The State of South Australia does not warrant or represent that the information enclosed is current, accurate or complete. The information enclosed is based upon maps and other information of differing scales and boundary definitions. Its accuracy cannot be guaranteed. The information enclosed is intended as a general guide only, and any person who uses or relies on the information provided above do so at their own risk. The State of South Australia expressly disclaims all and any liability to any person, whether a tenant holder or not, in respect of anything done or omitted to be done by any person in reliance, whether in part or entirety, upon the whole or any part of the contents of the information provided within.



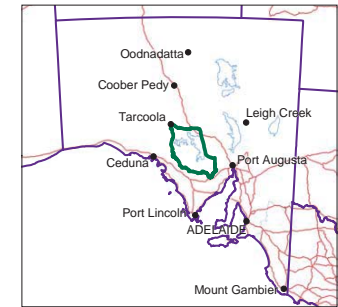
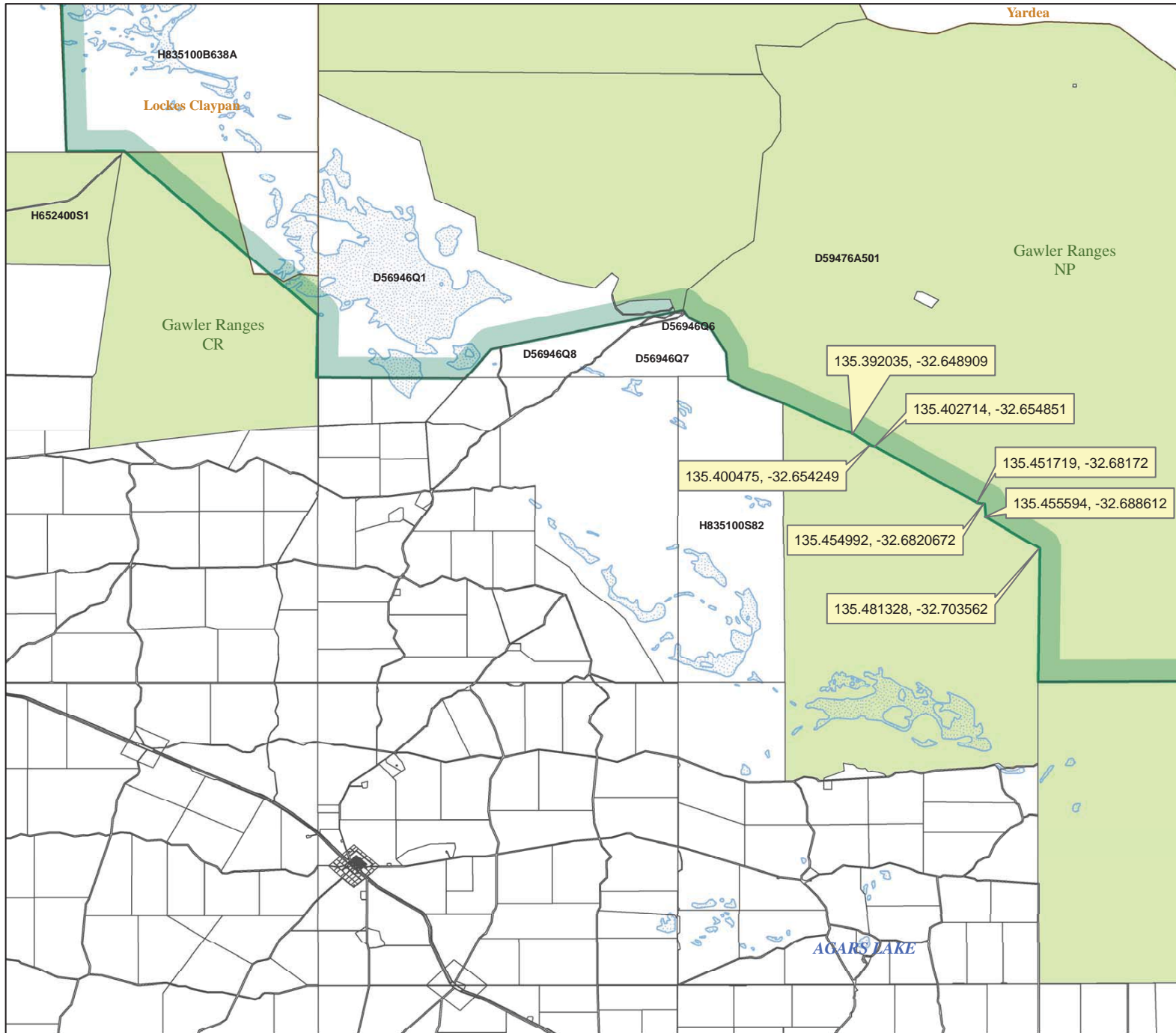
**Gawler Ranges
Consent Determination Boundary
Enlargement 9**



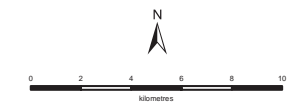
- Legend**
- Claim Boundary
 - Pastoral Lease
 - Park or Reserve
 - Highway
 - Other Road
 - Homestead
 - Waterbody
 - Watercourse

NNTR Attachment:
SCD2011/005,
Attachment 1; Schedule 2 - Maps of the
Determination Area,
Page 10 of 14, A4, 19/12/2011

DISCLAIMER
The State of South Australia does not warrant or represent that the information enclosed is current, accurate or complete. The information enclosed is based upon maps and other information of differing scales and boundary definitions. Its accuracy cannot be guaranteed. The information enclosed is intended as a general guide only, and any person who uses or relies on the information provided should do so at their own risk. The State of South Australia expressly disclaims all and any liability to any person, whether a licence holder or not, in respect of anything done or omitted to be done by any person in reliance, whether in part or entirety, upon the whole or any part of the contents of the information provided within.



**Gawler Ranges
Consent Determination Boundary
Enlargement 10**

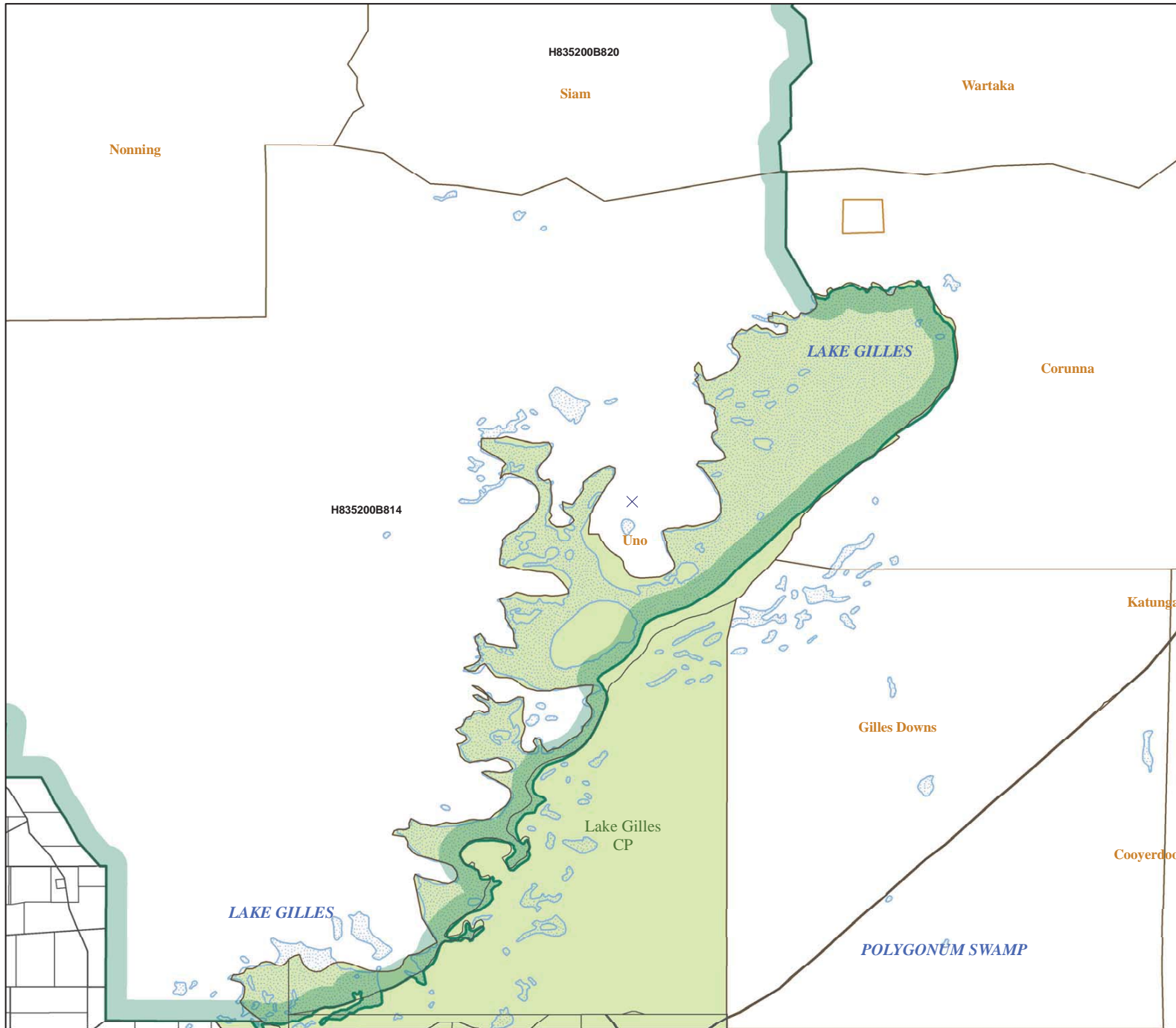


Legend

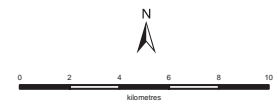
- Claim Boundary
- Pastoral Lease
- Park or Reserve
- Highway
- Other Road
- Homestead
- Waterbody
- Watercourse

NNTR Attachment:
SCD2011/005,
Attachment 1; Schedule 2 - Maps of the
Determination Area,
Page 11 of 14, A4, 19/12/2011

DISCLAIMER
The State of South Australia does not warrant or represent that the information enclosed is current, accurate or complete. The information enclosed is based on maps and other information of differing scales and boundary definitions. Its accuracy cannot be guaranteed. The information enclosed is intended as a general guide only, and any person who uses or relies on the information provided above do so at their own risk. The State of South Australia expressly disclaims all and any liability to any person, whether a licence holder or not, in respect of anything done or omitted to be done by any person in reliance, whether in part or entirety, upon the whole or any part of the contents of the information provided within.



**Gawler Ranges
Consent Determination Boundary
Enlargement 11**

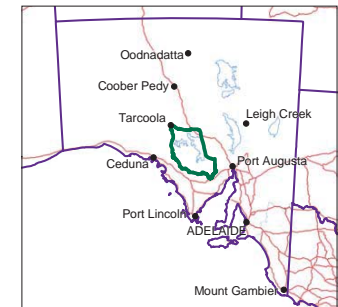
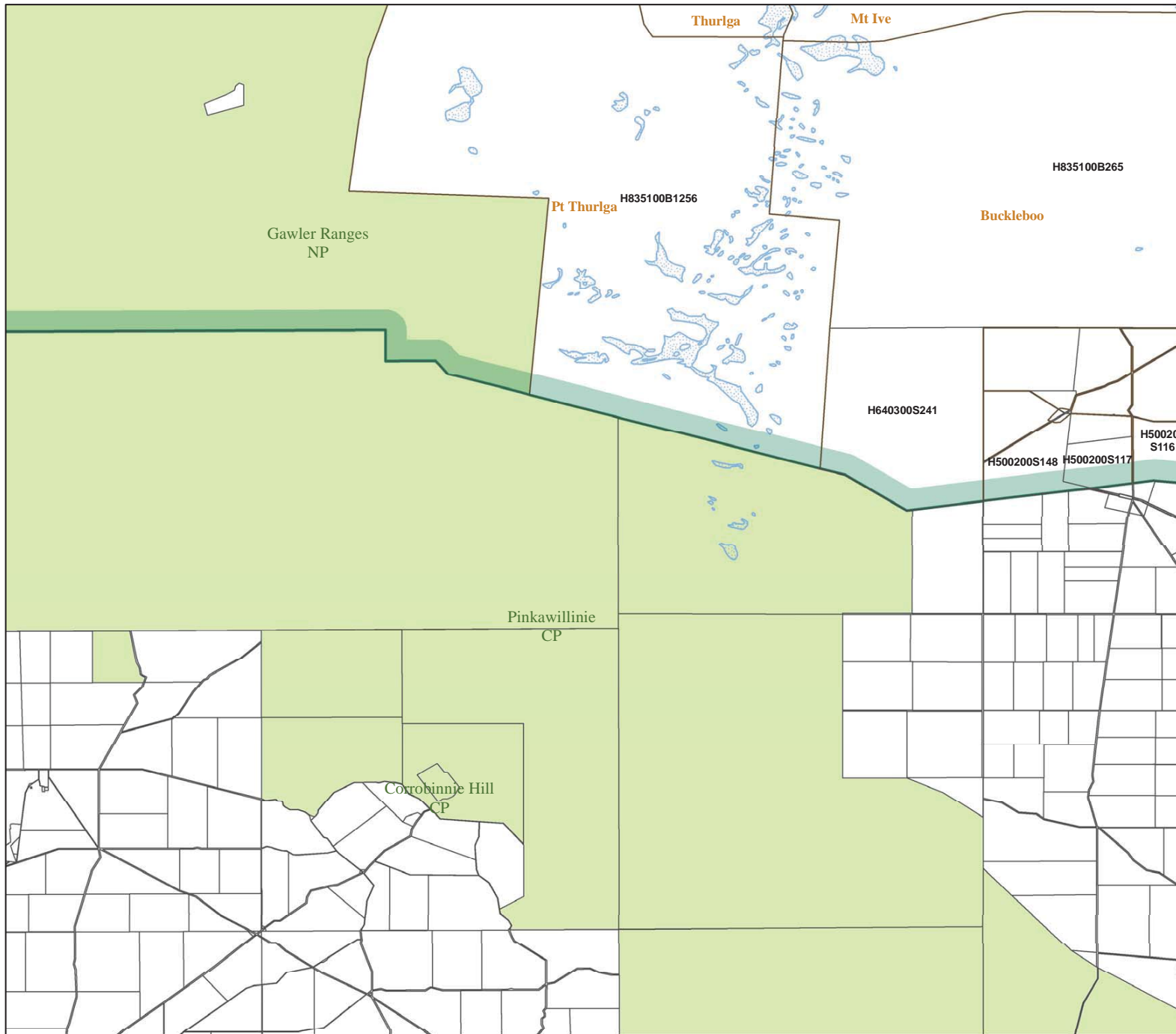


Legend

- Claim Boundary
- Pastoral Lease
- Park or Reserve
- Highway
- Other Road
- Homestead
- Waterbody
- Watercourse

NNTR Attachment:
SCD2011/005,
Attachment 1; Schedule 2 - Maps of the
Determination Area,
Page 12 of 14, A4, 19/12/2011

DISCLAIMER
The State of South Australia does not warrant or represent that the information enclosed is current, accurate or complete. The information enclosed is based upon maps and other information of differing scales and boundary definitions. Its accuracy cannot be guaranteed. The information enclosed is intended as a general guide only, and any person who uses or relies on the information provided above do so at their own risk. The State of South Australia expressly disclaims all and any liability to any person, whether a licensee holder or not, in respect of anything done or omitted to be done by any person in reliance, whether in part or entirety, upon the whole or any part of the contents of the information provided within.



**Gawler Ranges
Consent Determination Boundary
Enlargement 12**

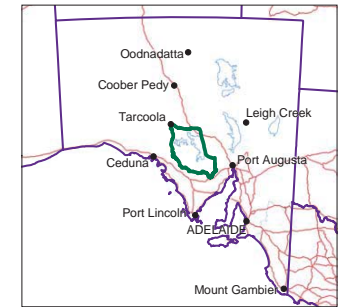
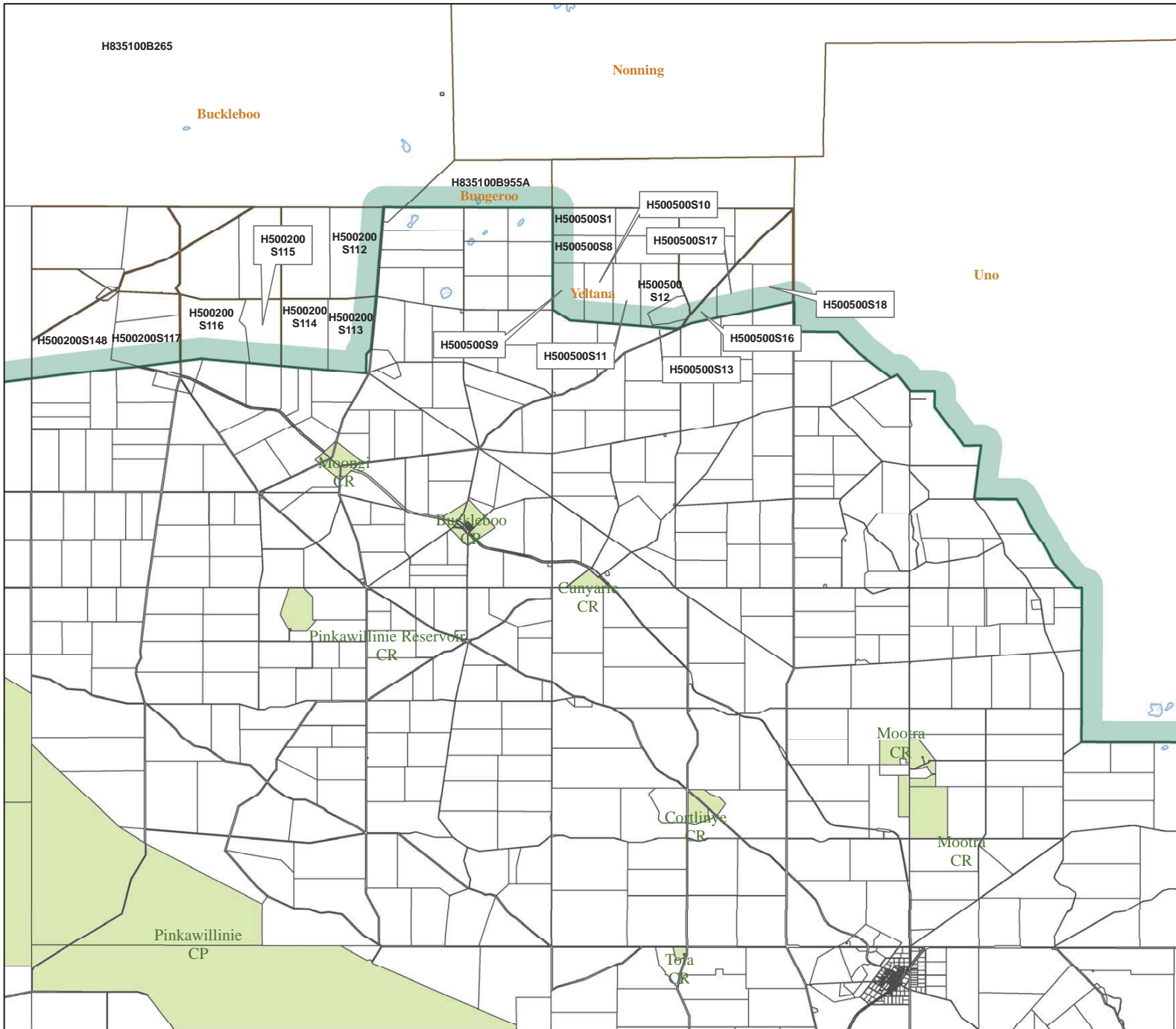


Legend

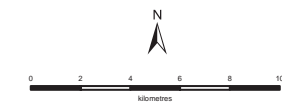
- Claim Boundary
- Pastoral Lease
- Park or Reserve
- Highway
- Other Road
- Homestead
- Waterbody
- Watercourse

NNTR Attachment:
SCD2011/005,
Attachment 1; Schedule 2 - Maps of the
Determination Area,
Page 13 of 14, A4, 19/12/2011

DISCLAIMER
The State of South Australia does not warrant or represent that the information enclosed is current, accurate or complete. The information enclosed is based on maps and other information of differing scales and boundary definitions. Its accuracy cannot be guaranteed. The information enclosed is intended as a general guide only, and any person who uses or relies on the information provided above do so at their own risk. The State of South Australia expressly disclaims all and any liability to any person, whether a tenant holder or not, in respect of anything done or omitted to be done by any person in reliance, whether in part or entirety, upon the whole or any part of the contents of the information provided within.



**Gawler Ranges
Consent Determination Boundary
Enlargement 13**



- Legend**
- Claim Boundary
 - Pastoral Lease
 - Park or Reserve
 - Highway
 - Other Road
 - Homestead
 - Waterbody
 - Watercourse

NNTR Attachment:
SCD2011/005,
Attachment 1; Schedule 2 - Maps of the
Determination Area,
Page 14 of 14, A4, 19/12/2011

DISCLAIMER
The State of South Australia does not warrant or represent that the information enclosed is current, accurate or complete. The information enclosed is based upon maps and other information of differing scales and boundary definitions. Its accuracy cannot be guaranteed. The information enclosed is intended as a general guide only, and any person who uses or relies on the information provided should do so at their own risk. The State of South Australia expressly disclaims all and any liability to any person, whether a tenant holder or not, in respect of anything done or omitted to be done by any person in reliance, whether in part or entirety, upon the whole or any part of the contents of the information provided within.